








Directions





Michigantown, IN





Directions from A to B:


- | | | | |
|---|--|-----------|--|
|  | 1: Start out going SOUTH on MAIN ST/ IN-29 toward 2ND ST.
Continue to follow IN-29. | 3.3
mi | • Map |
|  | 2: IN-29 becomes US-421 S. | 26.3 mi | • Map
• Avoid |
|  | 3: US-421 S becomes N MICHIGAN RD. | 7.3 mi | • Map
• Avoid |
|  | 4: N MICHIGAN RD becomes DR MARTIN LUTHER KING JR ST. | 1.0
mi | • Map
• Avoid |
|  | 5: Merge onto I-65 S. | 2.7 mi | • Map
• Avoid |

-  6: Take EXIT 113 toward MERIDIAN ST. 0.2 mi
 - [Map](#)
 - [Avoid](#)

-  7: Stay STRAIGHT to go onto W 11TH ST. 0.1 mi
 - [Map](#)
 - [Avoid](#)

-  8: Turn RIGHT onto N MERIDIAN ST. 0.9 mi
 - [Map](#)
 - [Avoid](#)

-  9: Enter next MONUMENT CIR roundabout. 0.1 mi
 - [Map](#)
 - [Avoid](#)


-  10: End at Indianapolis, IN • [Map](#)


Estimated Time: 59 minutes Estimated Distance: 41.74 miles





Indianapolis, IN


▼ Directions from B to C:


-  1: Start out going SOUTHEAST on MONUMENT CIR toward N MERIDIAN ST. 0.0 mi
 - [Map](#)


-  2: Turn RIGHT onto N MERIDIAN ST. 0.1 mi
 - [Map](#)
 - [Avoid](#)


-  3: Turn RIGHT onto W WASHINGTON ST/ US-40 W. 0.2 mi
 - [Map](#)
 - [Avoid](#)


-  4: Turn LEFT onto S CAPITOL AVE. 0.7 mi
 - [Map](#)
 - [Avoid](#)


-  5: Merge onto I-70 W (Passing through ILLINOIS, then crossing into MISSOURI). 240.4 mi
 - [Map](#)
 - [Avoid](#)

-  6: Take the I-70 W/ MEMORIAL DR exit toward KANSAS CITY. 0.3 mi
 - [Map](#)
 - [Avoid](#)

-  7: Take the MEMORIAL DR exit, EXIT 251B, toward ARCH-RIVERFRONT/ CONVENTION CTR. 0.1 mi • [Map](#) • [Avoid](#)

-  8: Turn SLIGHT LEFT onto S MEMORIAL DR. 0.2 mi • [Map](#) • [Avoid](#)

-  9: Turn LEFT onto MARKET ST. 0.6 mi • [Map](#) • [Avoid](#)


-  10: End at Saint Louis, MO • [Map](#)


Estimated Time: 3.0 hours 56 minutes Estimated Distance: 242.56 miles





Saint Louis, MO


▼ Directions from C to D:


-  1: Start out going WEST on MARKET ST toward N TUCKER BLVD. 0.0 mi • [Map](#)


-  2: Turn LEFT onto S TUCKER BLVD. 1.1 mi • [Map](#) • [Avoid](#)


-  3: Turn RIGHT onto LAFAYETTE AVE. 0.3 mi • [Map](#) • [Avoid](#)


-  4: Merge onto I-44 W via the ramp on the LEFT (Portions toll) (Crossing into OKLAHOMA). 377.7 mi • [Map](#) • [Avoid](#)


-  5: Merge onto I-44 W via EXIT 34 toward TULSA (Portions toll). 111.3 mi • [Map](#) • [Avoid](#)


-  6: Keep LEFT to take I-35 S via EXIT 133 toward OKLAHOMA CITY/ DALLAS. 6.6 mi • [Map](#) • [Avoid](#)


-  7: Take I-40 W/ US-270 W toward AMARILLO. 1.2 mi • [Map](#) • [Avoid](#)

-  8: Take the ROBINSON AVE exit, EXIT 150C, toward DOWNTOWN.
 0.3 mi
 - [Map](#)
 - [Avoid](#)

-  9: Take the SOUTH ROBINSON AVE/ S.W. 2ND ST ramp.
 0.1 mi
 - [Map](#)
 - [Avoid](#)

-  10: Turn RIGHT onto S ROBINSON AVE.
 0.3 mi
 - [Map](#)
 - [Avoid](#)

-  11: Turn RIGHT onto W MAIN ST.
 0.0 mi
 - [Map](#)
 - [Avoid](#)


-  12: End at Oklahoma City, OK
 • [Map](#)


Estimated Time: 7.0 hours 26 minutes Estimated Distance: 498.90 miles





Oklahoma City, OK


▼ Directions from D to E:


-  1: Start out going EAST on W MAIN ST toward N BROADWAY AVE.
 0.2 mi
 - [Map](#)


-  2: Turn RIGHT onto N EK GAYLORD BLVD.
 0.2 mi
 - [Map](#)
 - [Avoid](#)


-  3: Turn RIGHT onto W RENO AVE.
 0.2 mi
 - [Map](#)
 - [Avoid](#)


-  4: Turn LEFT onto S ROBINSON AVE.
 0.1 mi
 - [Map](#)
 - [Avoid](#)

-  5: Merge onto I-40 W (Passing through TEXAS, NEW MEXICO, and ARIZONA, then crossing into CALIFORNIA).
 1213.1 mi
 - [Map](#)
 - [Avoid](#)

-  6: Take the exit toward CA-58/ EAST MAIN ST/ BAKERSFIELD.
 0.1 mi
 - [Map](#)
 - [Avoid](#)

-  7: Take the ramp toward BARSTOW/ BAKERSFIELD.
 0.1 mi
 - [Map](#)
 - [Avoid](#)

-  8: Turn SLIGHT RIGHT onto E MAIN ST/ NATIONAL TRAILS HWY/ HISTORIC ROUTE 66.
 1.9 mi
 - [Map](#)
 - [Avoid](#)


-  9: End at Barstow, CA
 • [Map](#)


Estimated Time: 17.0 hours 23 minutes Estimated Distance: 1215.81 miles





Barstow, CA


▼ Directions from E to F:


-  1: Start out going WEST on E MAIN ST/ HISTORIC ROUTE 66/ I-15-BL/ NATIONAL TRAILS HWY toward N 5TH AVE.
 0.1 mi
 - [Map](#)


-  2: Turn LEFT onto BARSTOW RD.
 0.8 mi
 - [Map](#)
 - [Avoid](#)


-  3: Merge onto I-15 S.
 2.9 mi
 - [Map](#)
 - [Avoid](#)





-  4: Merge onto CA-58 W toward BAKERSFIELD.
 125.7 mi
 - [Map](#)
 - [Avoid](#)

-  5: Merge onto CA-99 N toward SACRAMENTO.
 20.8 mi
 - [Map](#)
 - [Avoid](#)

-  6: Merge onto CA-46 via EXIT 44 toward WASCO/ PASO ROBLES.
 25.5 mi
 - [Map](#)
 - [Avoid](#)

-  7: Merge onto I-5 N.
 241.2 mi
 - [Map](#)
 - [Avoid](#)

-  8: Take the J STREET exit toward DOWNTOWN.
 0.3 mi
 - [Map](#)
 - [Avoid](#)

-  9: Turn SLIGHT RIGHT onto J ST. 0.5 mi • [Map](#)
• [Avoid](#)
-  10: Turn LEFT onto 10TH ST. 0.1 mi • [Map](#)
• [Avoid](#)
-  11: Turn LEFT onto I ST. 0.0 mi • [Map](#)
• [Avoid](#)
-  12: End at Sacramento, CA • [Map](#)

Estimated Time: 6.0 hours 26 minutes Estimated Distance: 417.96 miles